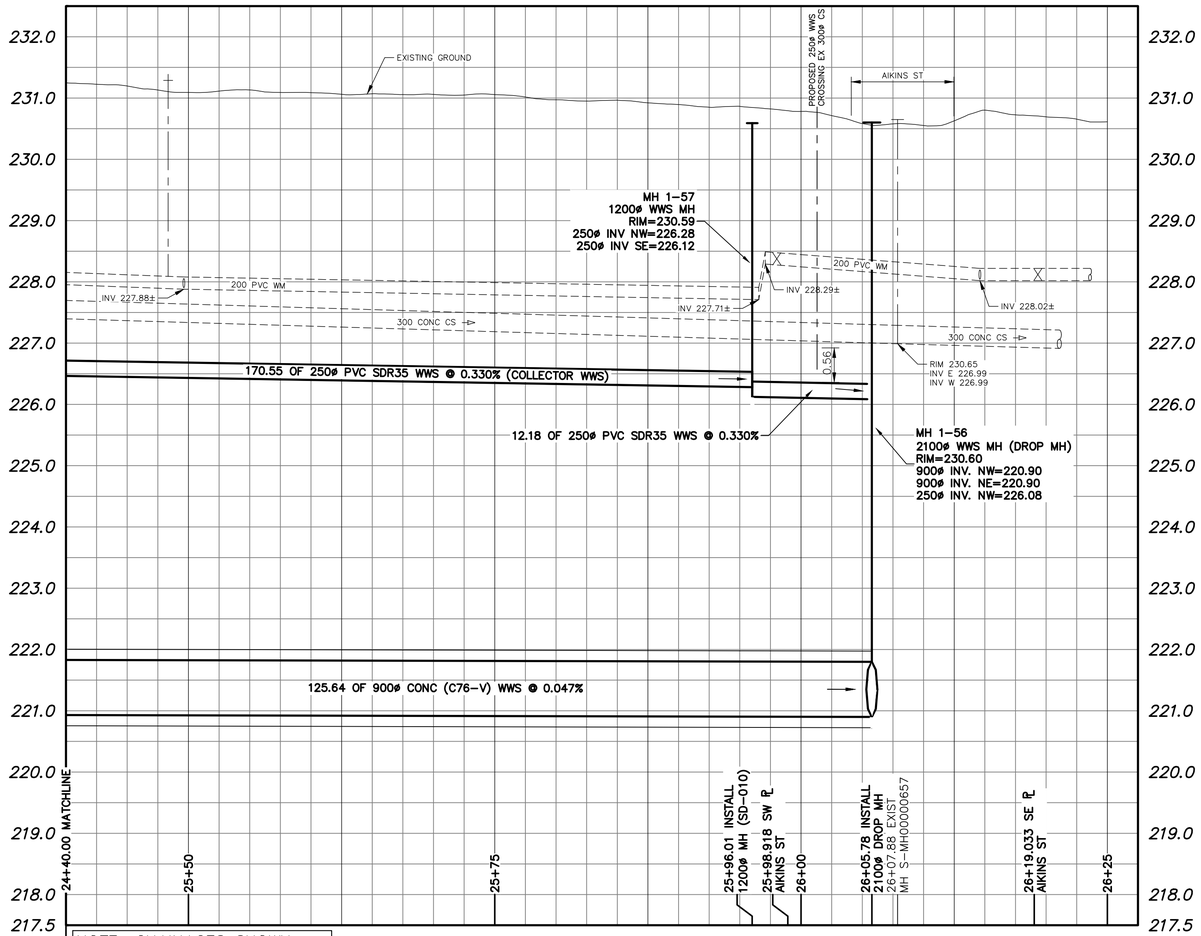

NOTE: CHAINAGES SHOWN ALONG S ℞ OF LEILA AVENUE

FOR CONTINUATION SEE DWG 13667

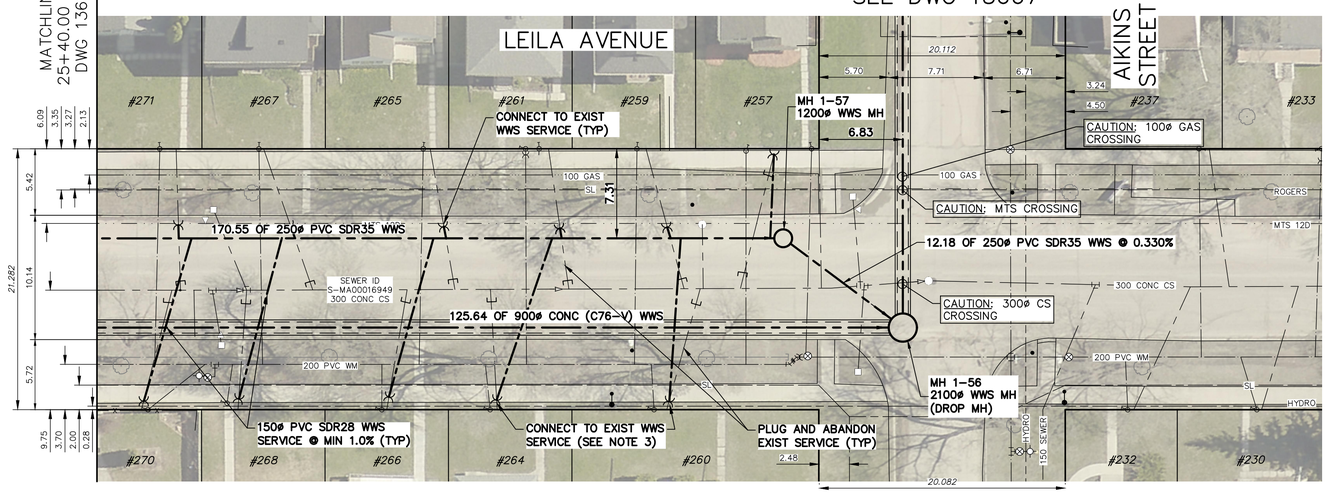

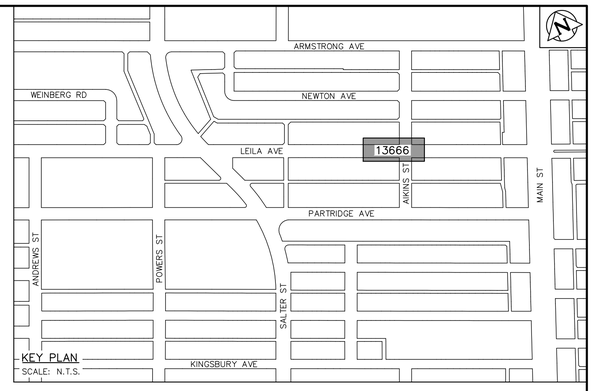

NOTES:

1. WHEN INSTALLING PROPOSED WASTEWATER SEWERS ON LEILA AVE TAKE CAUTION WHEN CROSSING EXISTING RESIDENTIAL WATER SERVICES.
2. CONTRACTOR SHALL VERIFY ELEVATION OF EXISTING SEWER SERVICES AT PROPOSED DOWNSTREAM CONNECTION LOCATIONS PRIOR TO INSTALLATION OF COLLECTOR WWS TO ALLOW FOR CHANGES OF GRADE TO THE COLLECTOR WWS.
3. WHEN CROSSING THE NEW WWS TRUNK ON LEILA AVE WITH NEW WWS SERVICES (ALL SOUTH WWS SERVICES BETWEEN SALTER ST. AND AIKINS ST.) TO CONNECT TO THE COLLECTOR WWS, TAKE CAUTION NOT TO CROSS SHAFT LOCATIONS FOR THE NEW WWS TRUNK TO MITIGATE THE RISK OF POTENTIAL SERVICES SETTLEMENT.

SEWER SERVICE INFORMATION

ADDRESS	STATUS	SIZE (mm) MATERIAL	COORDINATES AT JUNCTION	COORDINATES AT PROPERTY	REMARKS
#257 LEILA AVE	ACTIVE	150 PVC	N=5534022.10 E=635157.01	N=5534032.44 E=635161.65	NONE
#257 LEILA AVE	UNKNOWN	150 UNKNOWN	N=5534024.85 E=635151.00	N=5534033.59 E=635158.08	NONE
–	ABAND	150 UNKNOWN	N=5534026.12 E=635148.24	UNKNOWN	MTS MH DRAIN?
#260 LEILA AVE	ACTIVE	150 UNKNOWN	N=5534026.16 E=635147.97	N=5534018.44 E=635141.36	NONE
#259 LEILA AVE	ACTIVE	150 UNKNOWN	N=5534026.78 E=635146.82	N=5534038.44 E=635148.85	NONE
#261 LEILA AVE	ACTIVE	150 UNKNOWN	N=5534030.74 E=635138.30	N=5534041.81 E=635141.65	NONE
#264 LEILA AVE	ACTIVE	150 UNKNOWN	N=5534033.44 E=635132.49	N=5534024.31 E=635128.82	NONE
#265 LEILA AVE	ACTIVE	150 UNKNOWN	N=5534034.66 E=635129.86	N=5534045.91 E=635132.90	NONE
#266 LEILA AVE	ACTIVE	150 UNKNOWN	N=5534036.30 E=635126.33	N=5534028.14 E=635120.66	NONE
#267 LEILA AVE	ACTIVE	150 UNKNOWN	N=5534039.54 E=635119.34	N=5534051.67 E=635120.59	NONE
#268 LEILA AVE	ACTIVE	150 UNKNOWN	N=5534041.82 E=635114.44	N=5534033.29 E=635109.67	NONE
#270 LEILA AVE	ACTIVE	150 UNKNOWN	N=5534043.64 E=635110.55	UNKNOWN	NONE
#271 LEILA AVE	ACTIVE	150 UNKNOWN	N=5534044.11 E=635109.55	N=5534054.70 E=635114.12	NONE
#270 LEILA AVE	ACTIVE	150 UNKNOWN	N=5534044.41 E=635108.92	N=5534036.71 E=635102.58	NONE

SEWER JUNCTION INFORMATION FROM SEWER VIDEO INSPECTION
SEWER ID S–MA00016949

DISTANCE FROM MH ID S–MH00000618

DISTANCE	DIAMETER	CLOCK
41.7	150	1
42.4	150	10
43.5	150	2
45.0	150	2
47.6	250	1
47.8	150	11
53.2	150	11
60.9	150	1
64.8	150	11
67.7	150	2
74.1	150	11
83.5	150	11
84.8	150	2
85.0	150	11
88.1	150	11
94.7	150	11
97.9	150	11
98.2	150	1

ENGINEERS GEOSCIENTISTS MANITOBA
Certificate of Authorization
KGS Group
No. 245

FOR INDEX PAGE SEE DWG 13643

METRIC
WHOLE NUMBERS INDICATE MILLIMETRES
DECIMALIZED NUMBERS INDICATE METRES

0.0 5.0 10.0 15.0 20.0 25.0
SCALE 1:250 (A1)

WARNING

IF POWER EQUIPMENT OR EXPLOSIVES ARE TO BE USED FOR EXCAVATION ON THIS PROJECT THE CONTRACTOR MUST:

1) NOTIFY THE GAS COMPANY OF THE PROPOSED LOCATION OF EXCAVATION.

2) TAKE PRECAUTION TO AVOID DAMAGE TO GAS COMPANY INSTALLATIONS.

SEE PROVINCIAL REGULATION 210/72 FOR DETAILS

LOCATION APPROVED
UNDERGROUND STRUCTURES

SUPV. U/G STRUCTURES COMMITTEE — DATE

NOTE:

LOCATION OF UNDERGROUND STRUCTURES AS SHOWN ARE BASED ON THE BEST INFORMATION AVAILABLE BUT NO GUARANTEE IS GIVEN THAT ALL EXISTING UTILITIES ARE SHOWN OR THAT THE GIVEN LOCATIONS ARE EXACT. CONFIRMATION OF EXISTENCE AND EXACT LOCATION OF ALL SERVICES MUST BE OBTAINED FROM THE INDIVIDUAL UTILITIES BEFORE PROCEEDING WITH CONSTRUCTION.

VERTICAL DATUM: CGVD28 (HT2.0 Geoid)

HORIZONTAL DATUM: NAD83 (June 1990), Zone 14

NO.	REVISIONS	DATE (YYYY/MM/DD)	BY
0	ISSUED FOR CONSTRUCTION	2026/03/10	MID

KGS GROUP

DESIGNED BY	MID	CHECKED BY	TLE
DRAWN BY	GEL	APPROVED BY	RBO
SCALE: HORIZONTAL	1:250	RELEASED FOR CONSTRUCTION	
VERTICAL	1:50	DUANE BAKER	
DATE		DATE	2026/03/12

PLOT DATE:

ENGINEER'S SEAL

ORIGINAL DRAWING SEALED BY:
M.A. IANKOVA-DEDOVA
2026/03/11

CONSULTANT DRAWING NUMBER
C1–25

BID OPP: 839–2025
CONTRACT NUMBER: 1

Winnipeg

THE CITY OF WINNIPEG
WATER AND WASTE DEPARTMENT
ENGINEERING SERVICES DIVISION

ARMSTRONG SEWER RELIEF WORKS
CONTRACT 1

LEILA AVENUE

58.9 W OF AIKINS STREET
TO AIKINS STREET

SHEET 25 OF 46

CITY DRAWING NUMBER
13666

FILE PATH: \\kgs–file\r–data\Projects\2025\25–0107–002\Dwg\Mun\C1 Sheets\
FILE NAME: 25–0107–002_C1_Keyplan Plan&Profiles.dwg